

Reservoir Modeling & Simulation: Advancements, Challenges, and Future Perspectives

Yasin Khalili , Mohammad Ahmadi *

1. Department of Petroleum Engineering, Amirkabir University of Technology, Tehran, Iran. E-mail: yassinkhalili.pe@aut.ac.ir
2. Department of Petroleum Engineering, Amirkabir University of Technology, Tehran, Iran. E-mail: m.ahmady@aut.ac.ir

ARTICLE INFO	ABSTRACT
<p>Article History: Received: 07 August 2023 Revised: 02 September 2023 Accepted: 02 September 2023</p> <p>Article type: Research</p> <p>Keywords: Reservoir, Modeling, Simulation, Advancements, Future Perspectives, Petroleum Engineering</p>	<p>Reservoir modeling and simulation play a pivotal role in the field of reservoir engineering, enabling efficient hydrocarbon recovery and reservoir management. This article provides an overview of the definition, significance, and evolution of reservoir modeling techniques, emphasizing the importance of accurate reservoir characterization. It explores different data acquisition methods, such as core analysis, well logging, seismic data, and production history, highlighting their integration for robust reservoir description. Mathematical modeling techniques for reservoir simulation, including single-phase and multi-phase flow models, along with numerical simulation methods such as finite difference, finite element, and finite volume, are discussed. The article also delves into uncertainty analysis, history matching, and the assimilation of field production data to improve model accuracy. Advanced techniques, emerging trends, and their applications, such as upscaling/downscaling methods, integrated reservoir modeling and optimization approaches, and the use of artificial intelligence and machine learning, are presented. The inclusion of case studies showcases the practical implementation of reservoir modeling and simulation in various areas, such as field development planning, enhanced oil recovery, and reservoir management. Finally, the challenges associated with reservoir modeling and simulation techniques and future perspectives for advancements in the field are addressed.</p>

Introduction

Reservoir modeling involves creating a digital representation of a subsurface reservoir using geological, geophysical, and engineering data. Simulation refers to the process of running numerical models on these representations to predict fluid flow behavior within the reservoir. The integration of these two processes allows engineers to optimize production strategies, estimate reserves accurately, and make informed decisions regarding field development plans [1]. This article provides a review of 7 different sections, each containing various subcategories related to the topic under consideration (Fig. 1).

* Corresponding Author: M. Ahmadi (E-mail address: m.ahmady@aut.ac.ir)



Definition and Significance of Reservoir Modeling and Simulation

Reservoir modeling and simulation are essential techniques used in the oil and gas industry to understand and predict the behavior of subsurface reservoirs. The reservoir modeling workflow typically involves the following steps (Fig. 2):

- 1) Data collection: Collecting all available data related to the reservoir, including geological, geophysical, petrophysical, and production data.
- 2) Data analysis: Analyzing the collected data to understand the reservoir's properties, such as porosity, permeability, fluid saturation, and rock properties.
- 3) Geological modeling: Building a 3D model of the reservoir based on the geological data, including structural and stratigraphic features.
- 4) Petrophysical modeling: Integrating the petrophysical data into the geological model to define the distribution of reservoir properties.
- 5) Fluid flow modeling: Simulating fluid flow through the reservoir using numerical models to predict production behavior under various scenarios.
- 6) History matching: Calibrating the simulation model with historical production data to ensure its accuracy and reliability.
- 7) Uncertainty analysis: Evaluating the uncertainty associated with the model's input data and parameters to quantify the risk associated with the production forecast.
- 8) Optimization: Identifying the optimal development plan based on the simulation results and economic criteria.
- 9) Reserves estimation: Estimating the recoverable reserves based on the simulation results and other relevant information.
- 10) Reporting: Documenting the modeling process, results, and recommendations in a comprehensive report for stakeholders and regulatory agencies [2].

The reservoir simulation workflow typically involves the following steps (Fig. 3):

- 1) Geological Modeling: This involves creating a 3D model of the reservoir, using geological data such as well logs, seismic data, and core samples. The model should accurately represent the reservoir's structure, properties, and fluid flow characteristics.
- 2) Reservoir Characterization: This step involves analyzing the geological model to determine the reservoir's properties, such as porosity, permeability, and fluid saturation. This information is critical for building an accurate reservoir simulation model.
- 3) Fluid Modeling: This step involves modeling the behavior of fluids in the reservoir, including their flow and transport properties. This information is used to create a fluid flow model that can be used to simulate the behavior of the reservoir.
- 4) Grid Generation: This step involves dividing the reservoir into a grid of cells, which are used to represent the reservoir in the simulation model. The size and shape of the cells will depend on the complexity of the reservoir and the desired level of detail in the simulation.
- 5) Numerical Simulation: This step involves using numerical methods to solve the equations that govern fluid flow and transport in the reservoir. The simulation model is run to simulate the behavior of the reservoir over time.
- 6) Analysis: This step involves analyzing the results of the simulation to determine how the reservoir is likely to behave under different conditions. This information

can be used to optimize production strategies, design well placement and completion strategies, and evaluate reservoir performance.

- 7) Sensitivity Analysis: This step involves varying input parameters to the simulation model to determine how they affect the results. This information can be used to identify key factors that affect reservoir performance and to optimize production strategies.
- 8) Decision Making: Based on the results of the simulation and sensitivity analysis, decisions can be made regarding production strategies, well placement and completion strategies, and other factors that affect reservoir performance [3].

Reservoir modeling and simulation is crucial in predicting the behavior of oil and gas reservoirs, optimizing production strategies, and minimizing risks associated with exploration and production activities. It helps in making informed decisions regarding reservoir management and development, leading to increased efficiency and profitability [2, 3].

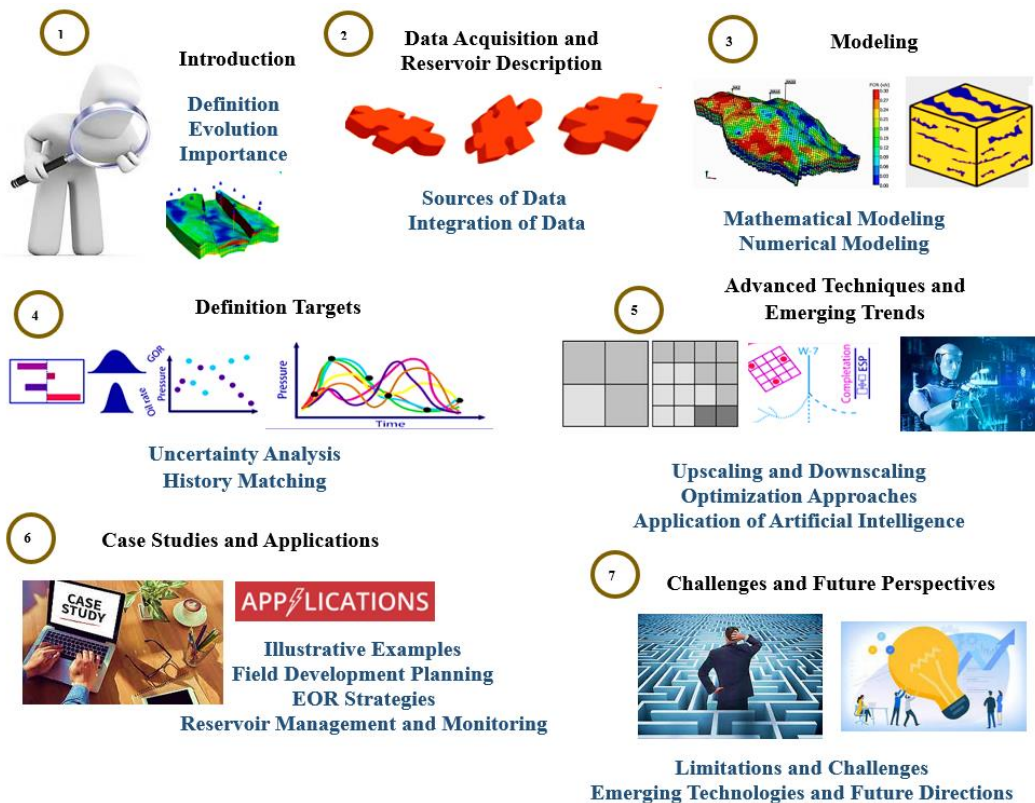


Fig. 1. A graphical image of the content covered in this article

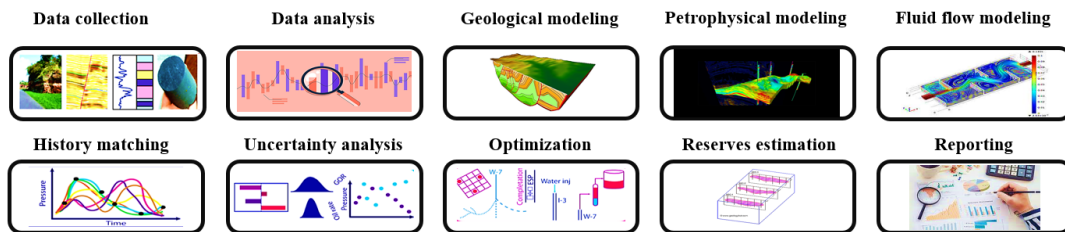


Fig. 2. Reservoir modeling work flow [1]



Fig. 3. Reservoir simulation work flow [3]

Evolution of Reservoir Modeling Techniques Over the Years

Reservoir modeling techniques have evolved significantly over the years, with the introduction of new technologies and advancements in data processing and analysis. The following is a general overview of the evolution of reservoir modeling techniques (Fig. 4):

- 1) **Early Reservoir Models:** The earliest reservoir models were basic and relied on simple geological data to estimate reservoir properties and fluid flow. They were limited in their accuracy and did not take into account complex geological features and heterogeneities. These models were mainly used for exploration purposes and to estimate the size of the reservoir.
- 2) **2D Reservoir Models:** In the 1980s, 2D reservoir models were introduced, which allowed for a more accurate representation of geological features and heterogeneities. These models were able to simulate fluid flow in more complex reservoirs, such as those with faults and fractures. However, they still had limitations in their ability to capture the full complexity of the reservoir.
- 3) **3D Reservoir Models:** In the 1990s, 3D reservoir models became more widely used, allowing for a more accurate representation of the reservoir and its properties. These models were able to simulate fluid flow in complex reservoirs and were used to optimize production strategies. They provided a more detailed understanding of the reservoir's structure and properties, enabling operators to make better decisions about drilling and production.
- 4) **Integrated Reservoir Models:** In the 2000s, integrated reservoir models were introduced, which combined geological, geophysical, and engineering data to create a more comprehensive model of the reservoir. These models allowed operators to simulate fluid flow and production in real-time, enabling them to adjust production strategies based on changing conditions. They also allowed for better prediction of future reservoir behavior and provided a more complete understanding of the reservoir.
- 5) **Advanced Reservoir Models:** In recent years, advanced reservoir modeling techniques have been developed, including machine learning and artificial intelligence-based models. These models are able to analyze large amounts of data and make predictions about future reservoir behavior. They can identify patterns and trends that may not be immediately apparent to human operators, allowing for more informed decisions about production strategies. These models are particularly useful in unconventional reservoirs, where traditional modeling techniques may not be sufficient [4, 5].

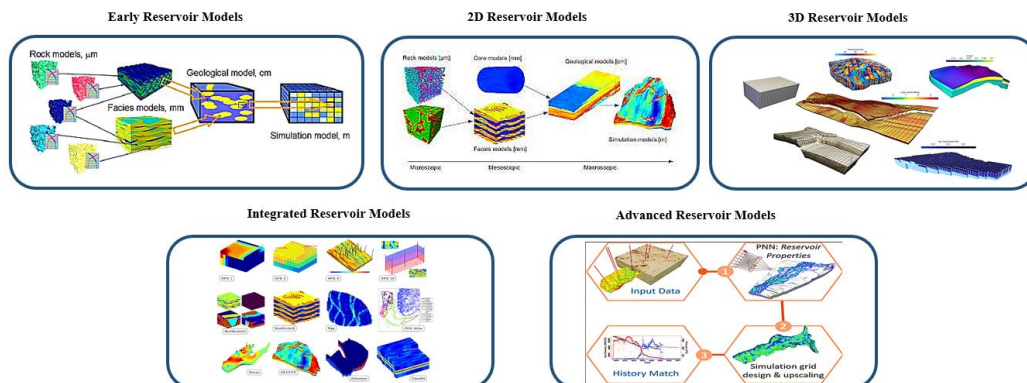


Fig. 4. The evolution of reservoir modeling techniques [4,5]

Importance of Accurate Reservoir Characterization for Efficient Hydrocarbon Recovery

Accurate reservoir characterization is crucial for efficient hydrocarbon recovery work flow because it provides a detailed understanding of the reservoir's geological, petrophysical, and fluid properties. This information is essential for designing an effective and efficient recovery strategy, optimizing well placement and completion, and maximizing hydrocarbon recovery. Reservoir characterization helps identify the location, size, shape, and connectivity of the hydrocarbon-bearing formations and the rock properties that affect fluid flow. This information is used to create a detailed reservoir model that can be used to simulate fluid behavior and predict how the reservoir will respond to various production scenarios. With accurate reservoir characterization, engineers can optimize well placement and completion design to maximize hydrocarbon production while minimizing costs. They can also identify potential production challenges such as water influx or gas breakthrough and develop strategies to mitigate these issues. Furthermore, accurate reservoir characterization is essential for managing the reservoir over its entire life cycle. As the reservoir depletes, the properties of the rock and fluid change, and new challenges arise. An accurate understanding of the reservoir's properties allows engineers to adjust their recovery strategy to maintain optimal production rates while minimizing costs [6,7].

Data Acquisition and Reservoir Description Sources and Types of Data for Reservoir Modeling

Reservoir modeling is a complex process that involves the integration of different types of data to create a comprehensive representation of a subsurface reservoir. The sources and types of data used in reservoir modeling work flow include (Fig. 5):

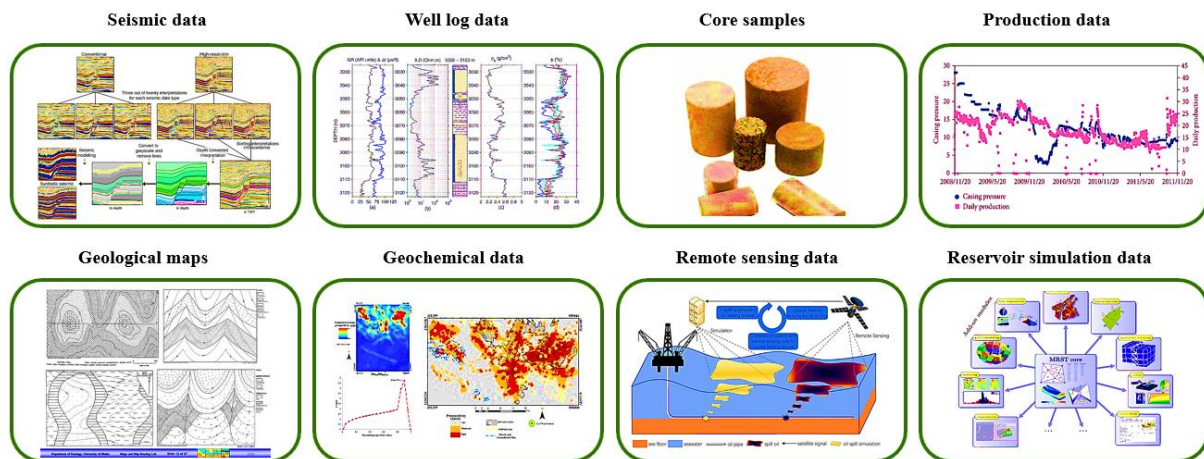


Fig. 5. Sources and types of data for reservoir modeling [6]

- 1) Seismic data: Seismic data is one of the most important sources of data used in reservoir modeling. It provides information about the subsurface structure, including the depth, thickness, and location of reservoirs. Seismic data is obtained by sending sound waves into the ground and measuring the time it takes for the waves to bounce back.
- 2) Well log data: Well log data is obtained from drilling wells and provides information about the physical properties of the subsurface rock layers. This includes data on porosity, permeability, and lithology.



- 3) Core samples: Core samples are cylindrical pieces of rock that are extracted from the subsurface during drilling. They provide detailed information about the physical properties of the rock, including its texture, mineralogy, and porosity.
- 4) Production data: Production data provides information about the amount of oil or gas produced from a well over time. This data is used to calibrate the reservoir model and to estimate future production rates.
- 5) Geological maps: Geological maps provide information about the surface geology of an area, including the location of faults, folds, and other geological features that may impact the subsurface structure.
- 6) Geochemical data: Geochemical data provides information about the chemical composition of the subsurface rock layers and can be used to identify potential hydrocarbon reservoirs.
- 7) Remote sensing data refers to the collection of information about the Earth's surface from a distance using various sensors. This data can be obtained through satellite imagery or aerial photographs, which can be used to identify surface features that may indicate the presence of hydrocarbons. These features include geological structures, vegetation patterns, and thermal anomalies. By analyzing these features, geologists and other experts can identify potential areas for exploration and drilling. Remote sensing data is an important tool in the oil and gas industry as it can provide valuable information about the location and extent of hydrocarbon reserves.
- 8) Reservoir simulation data: Reservoir simulation data is generated using computer models that simulate fluid flow through the subsurface reservoir. This data is used to test different scenarios and to optimize production strategies [4, 8, 9].

Integration of Multiple Data Sources for Robust Reservoir Characterization:

Reservoir characterization is a critical step in the exploration and production of hydrocarbons. It involves the integration of multiple data sources to build a comprehensive understanding of the subsurface geology and fluid distribution. The accuracy of reservoir characterization directly impacts the success of drilling and production operations. To achieve robust reservoir characterization, multiple data sources are integrated, including geological, geophysical, petrophysical, and production data. Geological data includes information on the rock type, sedimentary structures, and stratigraphy of the reservoir. Geophysical data includes seismic surveys, gravity, and magnetic measurements that provide information on the subsurface structure. Petrophysical data includes measurements of the physical properties of the rock and fluid, such as porosity, permeability, and saturation. Production data includes information on the flow rates and pressures of fluids in the reservoir. Integration of these data sources requires specialized software tools that can handle large volumes of data from different sources. These tools use algorithms to combine and analyze the data to create a three-dimensional model of the reservoir. The model provides insights into the reservoir's properties, such as its geometry, porosity, permeability, and fluid distribution. The integration of multiple data sources also helps to reduce uncertainty in the reservoir characterization. By combining data from different sources, it is possible to validate the results and identify any inconsistencies or errors. This leads to a more accurate and reliable model of the reservoir [2, 9,10].

Modeling in Reservoir Simulation:

Mathematical Modeling:

Introduction to Reservoir Dynamics and Flow Equations:

Reservoir dynamics and flow equations are essential in petroleum engineering for optimizing production and predicting fluid behavior in underground reservoirs. By utilizing equations like Darcy's Law and material balance equations, along with numerical simulation techniques, engineers can enhance decision-making, improve oil recovery strategies, and optimize the economics of oil and gas operations [11].

Darcy's Law:

$$q = -kA \left(\frac{dP}{dx} \right) \quad (1)$$

where q is the volumetric flow rate, k is the permeability of the rock, A is the cross-sectional area of the reservoir, and (dP/dx) is the pressure gradient [12].

Material balance equation:

$$N = G_p + W_p - G - W \quad (2)$$

where N is the cumulative oil production, G_p is the cumulative gas production, W_p is the cumulative water production, G is the cumulative gas injection, and W is the cumulative water injection [11].

Single-phase and Multi-Phase Flow Models:

Single-phase and multi-phase flow models are used to describe the behavior of fluids in different scenarios.

Single-phase flow model: Used for a single fluid flowing through a system with constant properties.

Single-Phase Flow Model:

Continuity equation:

$$\frac{\partial \rho}{\partial t} + \nabla \cdot (\rho v) = 0 \quad (3)$$

where ρ is the density of the fluid and v is its velocity.

Multi-phase flow model: For two or more coexisting and interacting fluid phases, considering factors like phase distribution and interfacial forces.

Multi-phase flow model:

Two-Fluid Model:

$$\frac{\partial(\alpha_1 \rho_1)}{\partial t} + \nabla \cdot (\alpha_1 \rho_1 v_1) = 0 \quad (4)$$

$$\frac{\partial(\alpha_2 \rho_2)}{\partial t} + \nabla \cdot (\alpha_2 \rho_2 v_2) = 0 \quad (5)$$

where α_1 and α_2 are the volume fractions of each phase, ρ_1 and ρ_2 are their respective densities, and v_1 and v_2 are their velocities.

It's important to note that both single-phase and multi-phase flow models have their own set of challenges and complexities. Engineers and scientists use these models to understand and predict the behavior of fluids in different systems, which helps in designing and optimizing various industrial processes [10, 11].

Introduction to Analytical and Numerical Methods for Solving Flow Equations:

Flow equations are mathematical models used to describe the behavior of fluids in motion. Analytical and numerical methods are two approaches used to solve these equations.

Analytical methods involve solving the flow equations using mathematical formulas and techniques. These methods often provide exact solutions, but they may be limited to simple geometries and boundary conditions. Examples of analytical methods include separation of variables, similarity solutions, and perturbation methods. Some commonly used analytical methods for flow equations include:

- 1) Bernoulli's equation: This equation describes the conservation of energy in fluid flow and is widely used in fluid mechanics to analyze flows in pipes, nozzles, and other simple geometries.
- 2) Poiseuille's equation: It describes laminar flow in a cylindrical pipe and provides an analytical solution for the flow rate and pressure drop.
- 3) Hagen-Poiseuille equation: Similar to Poiseuille's equation, it describes the flow of a viscous fluid through a pipe, taking into account the viscosity and geometry of the pipe [12].

Bernoulli's equation:

$$P + \frac{1}{2}\rho v^2 + \rho gh = \text{constant} \quad (6)$$

where P is the pressure, ρ is the density of the fluid, v is the velocity of the fluid, g is the acceleration due to gravity, and h is the height above a reference point [9].

Poiseuille's equation:

$$Q = \frac{\pi r^4 \Delta P}{8\eta L} \quad (7)$$

where Q is the volumetric flow rate, r is the radius of the pipe, ΔP is the pressure drop, η is the viscosity of the fluid, and L is the length of the pipe [11].

Hagen-Poiseuille equation:

$$\Delta P = \frac{8\eta L Q}{\pi r^4} \quad (8)$$

where ΔP is the pressure drop, η is the viscosity of the fluid, L is the length of the pipe, Q is the volumetric flow rate, and r is the radius of the pipe [12].

Numerical Simulation Techniques

Discretization Methods: Finite Difference, Finite Element, and Finite Volume:

Discretization methods are mathematical techniques used to approximate continuous functions or systems by dividing them into smaller, discrete parts. Three common discretization

methods used in numerical analysis and computational modeling are finite difference, finite element, and finite volume methods.

- 1) Finite difference method: This method involves approximating derivatives by finite differences, which are the differences between function values at neighboring points. The domain is discretized into a grid of points, and the differential equations governing the system are replaced by algebraic equations that relate the function values at each point in the grid. This method is particularly useful for solving partial differential equations.
- 2) Finite element method: This method involves dividing the domain into smaller, simpler subdomains called elements. The differential equations governing the system are then approximated by piecewise functions that are defined over each element. The solution is then obtained by assembling the element equations into a global system of equations. This method is widely used in structural mechanics, fluid dynamics, and electromagnetics.
- 3) Finite volume method: This method involves dividing the domain into smaller control volumes, and then approximating the integral form of the differential equations over each control volume. The solution is then obtained by solving a set of algebraic equations that relate the fluxes of the conserved quantities across the boundaries of each control volume. This method is particularly useful for solving conservation laws in fluid dynamics and heat transfer problems.

Each of these discretization methods has its own strengths and weaknesses, and the choice of method depends on the specific problem being solved and the resources available for computation [13].

Grid Generation and Reservoir Partitioning:

Grid generation and reservoir partitioning are important steps in reservoir simulation, which is the process of modeling and predicting fluid flow behavior in an underground reservoir (Fig. 6).

- 1) Grid generation involves dividing the reservoir into a grid system or mesh of interconnected cells to represent its geometry and heterogeneity accurately.
- 2) Reservoir partitioning divides the reservoir into smaller sectors or subregions for independent simulation, reducing computational effort and improving efficiency.

It's worth noting that grid generation and reservoir partitioning are interrelated processes. The grid system needs to align with the sectors or subregions created during partitioning to ensure accurate simulation results [3, 8].

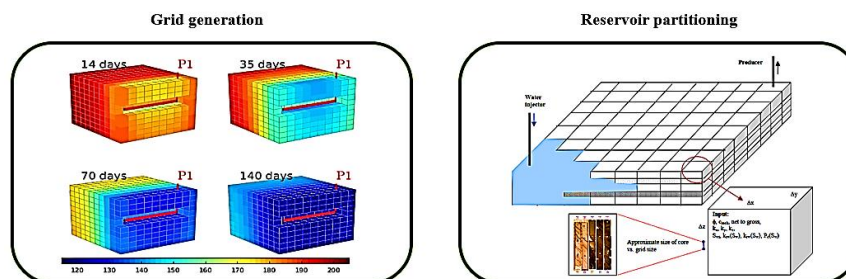


Fig. 6. An example of grid generation and reservoir partitioning [8]

Uncertainty Analysis and History Matching:

Introduction to Uncertainty Analysis and Probabilistic Modeling Techniques:



Uncertainty analysis and probabilistic modeling techniques are essential tools used in various fields, including reservoir engineering, to account for and quantify uncertainties in data and predictions (Fig. 7).

- 1) Uncertainty analysis: Assessing and quantifying uncertainties in data and models to understand potential outcomes and their likelihoods, particularly important in reservoir engineering due to inherent uncertainties in parameters.
- 2) Probabilistic modeling techniques: Using mathematical frameworks, such as Monte Carlo simulation and Latin Hypercube Sampling, to represent uncertain variables, analyze probability distributions, estimate scenarios' probabilities, and assess risks for informed decision-making.

It's worth mentioning that uncertainty analysis and probabilistic modeling techniques require knowledge of statistical concepts and data analysis methods. They also rely on accurate characterization of uncertainties and the availability of relevant data [13,14].

History Matching and Calibration of Reservoir Models

History matching and calibration of reservoir models are critical steps in the reservoir simulation workflow. They involve adjusting the model parameters to match observed field data and improve the accuracy of the simulation results (Fig. 7).

- 1) History matching: The process of adjusting reservoir model parameters to match historical production and pressure data, aiming to accurately represent the reservoir's behavior and make reliable predictions.
- 2) Calibration: Adjusting model parameters to match overall reservoir performance, including production rates, pressure profiles, and fluid compositions, improving the model's predictive capabilities by capturing the reservoir's dynamic behavior.

History matching and calibration are essential for constructing reliable reservoir models that accurately represent subsurface conditions. They ensure the models capture vital reservoir features and fluid flow characteristics, leading to more precise predictions and informed decision-making. Skilled reservoir engineers and geoscientists with technical expertise and domain knowledge play a crucial role in evaluating data quality, working iteratively with simulation software, and making informed decisions throughout the process [15].

4.2.1 Input parameters and observed data for history matching and reservoir modeling:

Main Input Parameters for History Matching:

- 1) Reservoir Properties: This includes parameters such as porosity, permeability, and rock properties.
- 2) Fluid Properties: This includes parameters such as oil, gas, and water properties.
- 3) Well Data: This includes parameters such as well location, completion type, and production/injection rates.
- 4) Geologic Model: This includes parameters such as fault location, layer thickness, and structural features.
- 5) Initial Conditions: This includes parameters such as initial reservoir pressure and temperature [4,12].

Main Observed Data for Reservoir Modeling and Simulation:

- 1) Production Data: This includes parameters such as oil, gas, and water production rates.
- 2) Pressure Data: This includes parameters such as wellhead pressure and bottomhole pressure.
- 3) Well Test Data: This includes parameters such as pressure buildup tests and pressure drawdown tests.
- 4) Seismic Data: This includes parameters such as seismic surveys and seismic attributes.
- 5) Geological Data: This includes parameters such as core analysis, well logs, and geological maps [7,13].

Table 1. Input parameters and observed data for history matching and reservoir modeling [12,13]

Input Parameters	Observed Data
Reservoir Properties	Production Data
Fluid Properties	Pressure Data
Well Data	Well Test Data
Geologic Model	Seismic Data
Initial Conditions	Geological Data

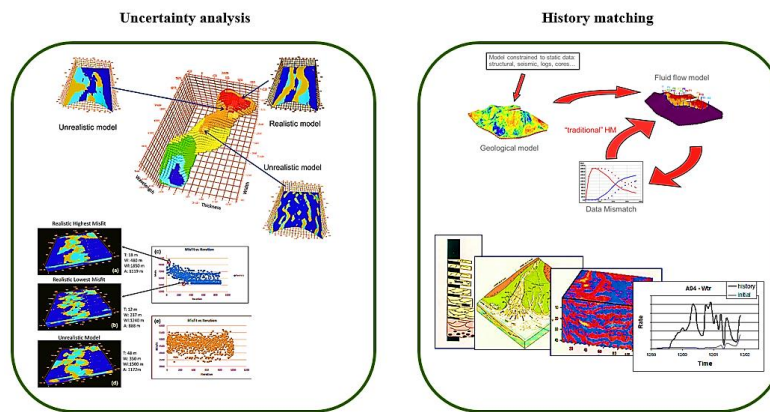


Fig. 7. Uncertainty analysis and history matching [14,15]

4.3 Assimilation of Field Production Data to Improve Model Accuracy:

The assimilation of field production data, also known as history matching or data assimilation, improves reservoir model accuracy by incorporating real-world production data. It helps reduce uncertainties by adjusting model parameters to match observed production behavior and addresses the limitations of initial models based on uncertain geological and reservoir data (Fig. 8).

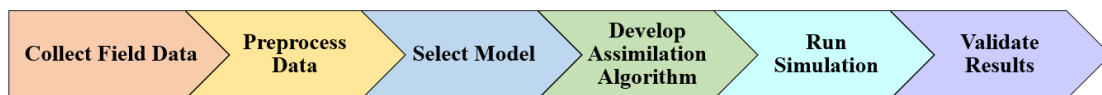


Fig. 8. Assimilation of field production data [16]

- 1) Collect Field Data: The first step in assimilating field production data to improve model accuracy is to collect the relevant field data. This may include production rates, well pressures, temperatures, and other relevant information.
- 2) Preprocess Data: Once the data has been collected, it needs to be preprocessed to ensure that it is in a format that can be used by the model. This may include cleaning the data, removing outliers, and converting units.
- 3) Select Model: The next step is to select the appropriate model for assimilating the field production data. This may be a reservoir simulation model or a machine

learning model, depending on the complexity of the data and the level of accuracy required.

- 4) **Develop Assimilation Algorithm:** An assimilation algorithm needs to be developed that can integrate the field production data with the model. This algorithm will update the model parameters based on the field data, improving the accuracy of the model.
- 5) **Run Simulation:** Once the assimilation algorithm has been developed, it needs to be run on the model using the field production data. This will update the model parameters and improve the accuracy of the model.
- 6) **Validate Results:** The final step is to validate the results of the assimilation process to ensure that the model accuracy has been improved. This may involve comparing the updated model results with additional field data or historical production data [16].

Advanced Techniques and Emerging Trends

Upscaling and Downscaling Methods for Heterogeneous Reservoirs:

Upscaling and downscaling are techniques (Fig. 9) used to model fluid flow in heterogeneous reservoirs by bridging the gap between fine-scale geological descriptions and larger-scale flow simulations. Upscaling involves aggregating fine-scale properties and flow equations into a coarser-scale representation to reduce computational complexity and capture the overall reservoir behavior. Downscaling, on the other hand, involves refining the coarse-scale representation of the reservoir to capture the fine-scale heterogeneities and flow behavior. This is typically done to obtain more accurate predictions in specific regions of interest.

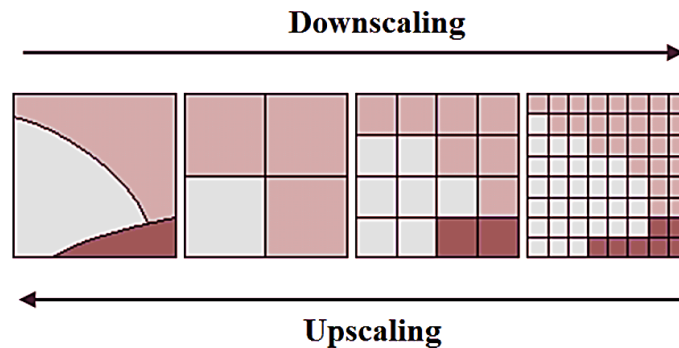


Fig. 9 An example of upscaling and downscaling [17]

- 1) **Grid Block Selection:** Selecting a representative set of grid blocks at the coarse scale. These blocks should capture the key features of the reservoir, such as high permeability zones or heterogeneities.
- 2) **Rock Property Aggregation:** Aggregating the fine-scale rock properties, such as permeability and porosity, into the selected grid blocks. This can be done using averaging techniques like arithmetic, harmonic, or geometric means.
- 3) **Fluid Flow Equation Modification:** Modifying the fluid flow equations to account for the effects of upscaling. This may involve adjusting the effective permeability or porosity values in the coarse-scale model.
- 4) **Fine-Scale Grid Refinement:** Adding grid blocks in regions of interest with fine-scale heterogeneities for detailed reservoir representation.

- 5) **Fine-Scale Property Assignment:** Assigning fine-scale rock properties to the newly added grid blocks using interpolation techniques like kriging or radial basis functions.
- 6) **Fluid Flow Equation Modification:** Modifying fluid flow equations to incorporate downscaling effects, such as accounting for fine-scale heterogeneities or adjusting permeability and porosity values in specific regions.

Upscaling and downscaling methods in reservoir simulation have advantages and challenges. Upscaling simplifies computational requirements but may sacrifice fine-scale details and accuracy. Downscaling captures heterogeneities more accurately but increases complexity and data requirements. The choice depends on study objectives and available data, with various methods available for each, such as averaging techniques, streamline-based methods, local grid refinement, and embedded discrete fracture models [17].

Integrated Reservoir Modeling and Optimization Approaches:

Integrated reservoir modeling and optimization approaches leverage the integration of geological, geophysical, petrophysical, and engineering data to develop holistic reservoir models. These models enhance understanding and performance by considering multiple disciplines and techniques.

- 1) **Data Integration:** Integration of diverse data types for accurate reservoir modeling.
- 2) **Geological and Geophysical Modeling:** Characterizing reservoir structure, stratigraphy, and properties.
- 3) **Petrophysical Modeling:** Estimating reservoir rock properties and fluid behavior.
- 4) **Reservoir Engineering and Simulation:** Optimizing production strategies and evaluating reservoir performance.
- 5) **Uncertainty Analysis:** Accounting for uncertainties in data and model parameters through probabilistic modeling techniques.
- 6) **Optimization and Decision-Making:** Employing optimization techniques to identify optimal reservoir management and production strategies.
- 7) **Benefits of Integrated Reservoir Modeling and Optimization:** Improved understanding, enhanced decision-making, and reduced uncertainties.
- 8) **Improved Understanding:** Holistic view of reservoir incorporating multiple data sources and disciplines.
- 9) **Enhanced Decision-Making:** Informed decisions considering complex interactions between geology, properties, and production strategies.
- 10) **Reduced Uncertainties:** Effective quantification and management of uncertainties for reliable predictions and risk assessment.
- 11) **Increased Operational Efficiency:** Optimized well placement, production strategies, and enhanced oil recovery (EOR) techniques for improved efficiency and higher recovery.

Integrated reservoir modeling and optimization approaches provide valuable insights and tools for reservoir engineers and decision-makers. By combining various techniques and disciplines, these approaches contribute to more accurate reservoir characterization, improved production strategies, and optimized field development plans [18,19].



Application of Artificial Intelligence and Machine Learning in Reservoir Simulation:

Artificial intelligence (AI) and machine learning (ML) techniques are increasingly being applied in reservoir simulation to enhance the accuracy and efficiency of modeling and prediction. Here are some notable applications of AI and ML in reservoir simulation:

- 1) AI and ML techniques enable data-driven modeling using historical data to capture complex reservoir behavior, enhancing accuracy in reservoir simulation predictions.
- 2) AI and ML algorithms automate and optimize history matching by efficiently exploring parameter space and adjusting influential parameters to match observed field data, reducing time and effort required.
- 3) AI and ML techniques quantify and manage uncertainties in reservoir simulation by utilizing historical data and statistical methods, enabling the estimation of uncertainty in reservoir properties and production forecasts for informed decision-making and risk assessment.
- 4) AI and ML algorithms optimize production strategies by leveraging large datasets to identify optimal well placement, completion designs, and operational parameters, maximizing production rates, minimizing costs, and enhancing reservoir management.
- 5) AI and ML algorithms integrate real-time data for continuous monitoring and control of reservoir behavior, detecting anomalies, predicting future performance, and providing recommendations for optimal operational decisions.
- 6) AI and ML techniques enhance reservoir characterization by analyzing seismic data, well logs, and core samples to improve the accuracy of reservoir simulation and generate high-resolution geological models, aiding in understanding reservoir behavior.

Successful application of AI and ML in reservoir simulation necessitates high-quality data, domain expertise, and model validation, while considering interpretability and explainability for regulatory compliance and transparent decision-making. Ongoing research and advancements in AI and ML techniques have the potential to revolutionize reservoir management and enhance the efficiency and profitability of oil and gas operations [20-22].

Case Studies and Applications:

Illustrative Examples of Reservoir Modeling and Simulation Application:

Reservoir modeling and simulation are widely used in the oil and gas industry to understand the behavior of underground reservoirs and optimize production. Here are a few illustrative examples of their applications:

- 1) Reservoir modeling integrates various data sources to characterize the subsurface reservoir, providing a detailed representation of its geometry, rock properties, and fluid distribution, which is crucial for estimating potential and planning production strategies.
- 2) Reservoir simulation predicts future reservoir performance under different production scenarios by simulating fluid flow based on input data on well locations, fluid properties, and production rates, enabling informed decisions on production strategies and recovery optimization.

- 3) Reservoir modeling and simulation are essential for designing and optimizing EOR techniques by simulating methods like water flooding, gas injection, or chemical injection to assess their impact on reservoir behavior and improve oil recovery.
- 4) Reservoir simulation assists in optimizing well placement by evaluating different configurations to identify locations that maximize production rates and reservoir sweep efficiency, aiding in the design of wells for optimal recovery.
- 5) Reservoir modeling and simulation support reservoir management by continuously updating the model with production and monitoring data, allowing engineers to assess the reservoir's state, identify issues, and make informed decisions for well interventions, production rates, and reservoir pressure management.

Reservoir modeling and simulation have diverse applications tailored to specific reservoir objectives and challenges, with continuous advancements in techniques and technologies for improved accuracy and efficiency [23,24].

Field Development Planning and Optimization:

Field development planning and optimization is a crucial process in the oil and gas industry that involves designing and optimizing the development of hydrocarbon reservoirs to maximize production, optimize recovery, and minimize costs. It encompasses various aspects, including reservoir characterization, well placement, production strategy, infrastructure design, and economic evaluation. Here are some key steps and considerations involved in field development planning and optimization:

- 1) Reservoir characterization integrates data from various sources to build a geological and petrophysical model of the reservoir, identifying properties and fluid behavior for effective field development planning.
- 2) Optimal well placement and configuration are determined by analyzing the reservoir model, considering boundary conditions, fluid distribution, and well interference, using techniques like reservoir simulation and well testing to optimize the well pattern.
- 3) Developing an effective production strategy involves optimizing recovery and production rates through decisions on primary and secondary recovery methods, including advanced EOR techniques, such as CO₂ injection or polymer flooding.
- 4) Field development planning includes designing facilities and infrastructure, considering factors like production capacity, flow assurance, safety, and environmental considerations, to support production operations.
- 5) Economic evaluations assess the financial viability of a field development plan by estimating costs, revenue projections, and calculating key indicators such as net present value (NPV), internal rate of return (IRR), and return on investment (ROI), aiding decision-making and prioritizing development options.
- 6) Optimization and sensitivity analysis involve evaluating different scenarios and employing optimization techniques to identify the best development strategy by assessing their impact on reservoir performance and economic indicators.

Field development planning and optimization is a complex and iterative process that requires multidisciplinary expertise and the integration of technical, economic, and environmental considerations. It is important to continuously monitor and update the development plan as new data and insights become available throughout the life of the reservoir [25,26].



Enhanced Oil Recovery Strategies:

EOR strategies are techniques used to increase the amount of oil that can be recovered from a reservoir beyond what can be achieved through primary production methods. Here are some common EOR strategies:

- 1) Water flooding, a widely used EOR technique, involves injecting water into the reservoir to displace oil towards production wells, maintaining reservoir pressure, and significantly increasing oil recovery.
- 2) Gas injection methods, such as gas flooding, miscible gas injection, and CO₂ flooding, involve injecting gases to maintain pressure, reduce oil viscosity, and displace oil towards production wells, enhancing oil recovery through improved displacement and dissolution of oil.
- 3) Chemical injection in EOR involves injecting surfactants, polymers, and alkalis into the reservoir to alter fluid properties and interactions, improving oil recovery by enhancing sweep efficiency and reducing oil-water or oil-rock interactions.
- 4) Thermal methods in EOR, such as steam flooding and in-situ combustion, apply heat to the reservoir to reduce oil viscosity and enhance fluid mobility, leading to improved oil recovery through increased flow towards production wells.
- 5) Microbial EOR utilizes injected microorganisms to interact with oil and produce byproducts that modify reservoir fluid properties or rock, improving oil recovery through reduced viscosity, altered wettability, or the generation of displacing gases.

The selection of an EOR strategy depends on reservoir characteristics, fluid properties, economics, and environmental factors, as each method has its advantages, limitations, and applicability. Often, a combination of EOR techniques is used to maximize oil recovery from a reservoir [25,27].

Reservoir Management and Monitoring:

Reservoir management and monitoring are crucial aspects of optimizing the production and recovery of hydrocarbon reservoirs. They involve a range of activities aimed at understanding and maximizing the reservoir's performance over time.

- 1) Define objectives and goals: The first step in reservoir management is to define the objectives and goals of the project. This includes determining the type of reservoir, its location, and the desired outcome.
- 2) Data acquisition and analysis: Once the objectives have been established, the next step is to acquire and analyze data about the reservoir. This includes gathering information about the geology, hydrology, and other relevant factors.
- 3) Reservoir modeling: Based on the data analysis, a reservoir model is developed. This model is used to simulate the behavior of the reservoir under different conditions.
- 4) Reservoir performance evaluation: The performance of the reservoir is evaluated using the reservoir model. This includes analyzing factors such as production rates, pressure, and water influx.
- 5) Optimization: Based on the performance evaluation, optimization strategies are developed to improve reservoir performance. This may include adjusting production rates, well placement, or other factors.

- 6) **Monitoring:** Continuous monitoring of the reservoir is essential to ensure that it is performing as expected. This includes monitoring production rates, pressure, and other factors.
- 7) **Decision-making:** Based on the results of the monitoring, decisions are made about how to manage the reservoir going forward. This may include adjusting production rates, implementing new technologies, or making other changes to optimize reservoir performance.
- 8) **Reporting:** Regular reports are generated to document the results of the monitoring and decision-making processes. These reports are used to inform stakeholders and guide future decision-making [28-30].

Challenges and Future Perspectives:

Limitations and Challenges Associated with Reservoir Modeling and Simulation:

Reservoir modeling and simulation, although powerful tools in the oil and gas industry, do have certain limitations and challenges. Here are a few of them:

- 1) Uncertainty in data and parameters, such as limited and uncertain data sources and spatial variability of reservoir properties, can introduce uncertainties into reservoir models and simulations.
- 2) Simplified representations in reservoir models, including discretization and assumptions about fluid flow and rock properties, can impact model accuracy and predictive capabilities.
- 3) Reservoir simulation's computational complexity, especially for large and complex reservoirs, requires significant computational resources and time, posing challenges for multiple simulations or real-time dynamic reservoir management.
- 4) Limited data accessibility, influenced by factors like data availability, ownership, and confidentiality, hinders the creation of accurate reservoir models and affects the reliability of simulation results.
- 5) Validating and calibrating reservoir models involves comparing simulation results with field observations, but discrepancies due to uncertainties and calibration challenges can impact the accuracy of the model.
- 6) Reservoirs' dynamic nature poses challenges in capturing evolving behavior accurately, requiring iterative updating and history matching of reservoir models with real-time production data, which is computationally demanding.

Despite these limitations and challenges, reservoir modeling and simulation remain valuable tools for understanding reservoir behavior, optimizing production strategies, and making informed decisions in the oil and gas industry. Ongoing research and advancements in technology aim to address these limitations and improve the accuracy and reliability of reservoir models and simulations [31].

Emerging Technologies and Future Directions for Advancement:

- 1) Artificial Intelligence and Machine Learning have transformative potential in reservoir engineering, enabling accurate reservoir characterization, production optimization, and decision-making through data analysis, pattern identification, and prediction, while also automating workflows and accelerating complex reservoir model analysis.
- 2) Big Data Analytics in reservoir engineering harnesses the power of large datasets from various sources to extract valuable insights, uncover hidden relationships, and provide real-time monitoring and analysis, enhancing reservoir management capabilities.



- 3) Advanced reservoir monitoring technologies, such as distributed fiber-optic sensing and intelligent well systems, provide real-time data on reservoir parameters, enabling better understanding of reservoir dynamics and early detection of production issues.
- 4) Digital twin technology creates virtual replicas of reservoirs, allowing real-time simulation, monitoring, and optimization of reservoir performance, as well as the ability to predict future behavior and test production strategies in a risk-free virtual environment.
- 5) Advanced visualization tools, such as virtual reality and augmented reality, enhance reservoir visualization, enabling better interpretation, collaboration, and decision-making among engineers and facilitating training and knowledge transfer.
- 6) Sustainable technologies like carbon capture, utilization, and storage (CCUS) and geothermal energy extraction are gaining prominence in reservoir engineering, aiming to reduce greenhouse gas emissions and promote a more sustainable energy future.
- 7) Multi-scale and multi-physics modeling techniques provide accurate representations of the complex interactions and processes in reservoirs, integrating fluid flow, heat transfer, chemical reactions, and geo-mechanical behavior, enabling engineers to optimize production strategies based on a deeper understanding of reservoir behavior [32].

Exploring New Technologies for Faster and More Accurate Predictions:

Reservoir simulation and modeling is a critical aspect of the oil and gas industry, as it allows engineers to predict the behavior of underground reservoirs and optimize production strategies. With the increasing complexity of reservoirs and the need for faster and more accurate simulations, new technologies such as GPU computing and quantum computing are being explored [33].

1. GPU Computing:

GPU (Graphics Processing Unit) computing has gained significant attention in reservoir simulation due to its potential for accelerating computationally intensive tasks. GPUs consist of multiple cores that can perform parallel computations, making them well-suited for solving large-scale reservoir problems. By harnessing the power of GPUs, it is possible to dramatically reduce simulation runtimes, enabling faster decision-making and optimization of reservoir operations. The parallel nature of GPU computing allows for efficient execution of numerical algorithms used in reservoir simulation, such as solving partial differential equations (PDEs) that govern fluid flow in porous media. GPUs can handle massive amounts of data simultaneously, enabling faster and more accurate reservoir simulations [34].

2. Quantum Computing:

Quantum computing is an emerging technology that holds great promise for the oil and gas industry, including reservoir simulation and modeling. Unlike classical computers that use bits to represent information as 0s and 1s, quantum computers use quantum bits or qubits, which can exist in multiple states simultaneously, thanks to quantum superposition and entanglement.

Quantum computing has the potential to solve complex optimization and simulation problems much faster than classical computers. In the context of reservoir simulation, quantum computing could enable us to efficiently explore a vast parameter space, optimize well placement and production strategies, and solve inverse and history matching problems more

effectively. However, it's important to note that quantum computing is still in its early stages of development, and practical applications in reservoir simulation are not yet fully realized. Researchers are actively exploring how best to leverage quantum computing to tackle the unique challenges in reservoir modeling and simulation [35].

3. Stochastic Simulator:

Stochastic simulation plays a crucial role in reservoir modeling, particularly when dealing with geological uncertainties and complex reservoir heterogeneities. A stochastic simulator considers uncertainty in various reservoir properties and generates multiple realizations of a reservoir model by sampling from probability distributions. By incorporating uncertainty into the reservoir modeling process, stochastic simulators allow us to assess the range of possible outcomes and their associated probabilities. This information is valuable for making more robust reservoir management and decision-making. Stochastic simulators utilize techniques such as Monte Carlo simulation, Latin Hypercube Sampling, and geostatistical methods to generate multiple realizations of reservoir models. These models capture the inherent geological variability, enabling engineers and geoscientists to evaluate reservoir performance under different scenarios and quantify uncertainties [36].

The combination of GPU computing, quantum computing, and stochastic simulation opens up new possibilities for more accurate and efficient reservoir modeling and simulation. These technologies hold the potential to improve production forecasts, optimize field development, and mitigate risks associated with reservoir management decisions.

It's important to keep in mind that the adoption and application of these technologies in the oil and gas industry are still evolving, and further research and development are needed to fully realize their potential and overcome existing challenges.

Conclusion

Reservoir modeling and simulation have emerged as essential tools in reservoir engineering, enabling accurate reservoir characterization and facilitating efficient hydrocarbon recovery. The evolution of reservoir modeling techniques has witnessed significant advancements over the years, incorporating multiple data sources and mathematical modeling approaches.

Accurate reservoir characterization is crucial for successful hydrocarbon recovery. Data acquisition methods such as core analysis, well logging, seismic data, and production history provide valuable insights into reservoir properties. Integrating these data sources enables robust reservoir description and enhances the accuracy of models.

Mathematical modeling in reservoir simulation involves the use of single-phase and multi-phase flow models, supported by analytical and numerical methods for solving flow equations. Numerical simulation techniques, including finite difference, finite element, and finite volume, facilitate the discretization of reservoir domains and partitioning of grids for simulation purposes.

Uncertainty analysis and history matching techniques contribute to improving reservoir model accuracy and reliability. Probabilistic modeling approaches aid in uncertainty quantification, while history matching and calibration assimilate field production data to match observed behaviors and optimize model performance.

Advanced techniques and emerging trends in reservoir modeling include upscaling and downscaling methodologies for heterogeneous reservoirs, integrated reservoir modeling, and optimization approaches, and the application of artificial intelligence and machine learning algorithms in simulation workflows.

Case studies highlight the practical applications of reservoir modeling and simulation, demonstrating their effectiveness in field development planning, enhanced oil recovery strategies, and reservoir management and monitoring activities.



However, reservoir modeling and simulation face certain challenges, including limited data availability, inherent uncertainties, and the need for continuous advancements in technology and methodologies. Nonetheless, emerging technologies and future directions offer promising prospects for further advancements in the field.

In summary, reservoir modeling and simulation play a pivotal role in optimizing hydrocarbon recovery. With continued research and development, coupled with the integration of advanced techniques, reservoir engineers can tackle challenges and capitalize on future opportunities for enhanced reservoir characterization, robust simulation, and improved decision-making processes.

References

- [1] Rani D, Moreira MM. Simulation-optimization modeling: a survey and potential application in reservoir systems operation. *Water Resour Manage.* 2010; 24:1107-1138. DOI: <https://doi.org/10.1007/s11269-009-9488-0>
- [2] Williams GJJ, Mansfield M, MacDonald DG, Bush MD. Top-down reservoir modelling. SPE Annual Technical Conference and Exhibition. SPE; 2004. DOI: <https://doi.org/10.2118/89974-MS>
- [3] Satter A, Iqbal GM, Buchwalter JL. Practical enhanced reservoir engineering. Tulsa: PennWell; 2008. ISBN: 1593700563, 9781593700560
- [4] Ringrose P, Bentley M. Reservoir model design. Berlin, Germany: Springer; 2016. ISBN: 9400754965, 978-9400754966
- [5] Cipolla CL, Lolon EP, Erdle JC, Rubin B. Reservoir modeling in shale-gas reservoirs. *SPE reservoir evaluation & engineering.* 2010;13(4):638-653. DOI: <https://doi.org/10.2118/125530-PA>
- [6] Kurtoglu B, Kazemi H. Evaluation of Bakken performance using core-flooding, well testing, and reservoir simulation. SPE Annual Technical Conference and Exhibition. SPE; 2012. DOI: <https://doi.org/10.2118/155655-MS>
- [7] Ezekwe N. Petroleum reservoir engineering practice. Pearson Education; 2010. ISBN: 0132485176, 9780132485173
- [8] Longde SUN, Caineng ZOU, Ailin JIA, Yunsheng WANG, Rukai ZHANG, Songtao WANG, Zhi GAO. Development characteristics and orientation of tight oil and gas in China. *Petroleum Exploration and Development.* 2019;46(6):1073-1087. DOI: [https://doi.org/10.1016/S1876-3804\(19\)60264-8](https://doi.org/10.1016/S1876-3804(19)60264-8)
- [9] Honarpour MM, Nagarajan NR, Orangi A, Arasteh F, Yao Z. Characterization of critical fluid, rock, and rock-fluid properties-impact on reservoir performance of liquid-rich shales. SPE Annual Technical Conference and Exhibition. SPE; 2012. DOI: <https://doi.org/10.2118/158042-MS>
- [10] McPhee C, Reed J, Zubizarreta I. Core analysis: a best practice guide. Elsevier; 2015. ISBN: 9780444636577
- [11] Chaki S, Routray A, Mohanty WK. Well-log and seismic data integration for reservoir characterization: A signal processing and machine-learning perspective. *IEEE Signal Processing Magazine.* 2018;35(2):72-81. DOI: [10.1109/MSP.2017.2776602](https://doi.org/10.1109/MSP.2017.2776602)
- [12] Bradley HB. Petroleum engineering handbook. Richardson, TX: Society of Petroleum Engineers of AIME; 1987. ISBN: 9781555630102, 1555630103
- [13] Yilmaz Ö. Seismic data analysis: Processing, inversion, and interpretation of seismic data. Society of exploration geophysicists; 2001. DOI: <https://doi.org/10.1190/1.9781560801580.fm>
- [14] Darling T. Well logging and formation evaluation. Elsevier; 2005. DOI: <https://doi.org/10.1016/B978-0-7506-7883-4.X5000-1>
- [15] Kennedy M. Practical petrophysics. Elsevier; 2015. ISBN: 9780444632715

- [16] Zoback MD. Reservoir geomechanics. Cambridge University Press; 2010. DOI: <https://doi.org/10.1017/CBO9780511586477>
- [17] Dake LP. Fundamentals of reservoir engineering. Elsevier; 1983. ISBN: 9780444418302, 044441830X
- [18] Al-Qasim A, Almudairis F, AlAbdulatif Z, Alsubhi M. Optimizing Production using Nodal Analysis Applications. SPE Kuwait Oil and Gas Show and Conference. SPE; 2019. DOI: <https://doi.org/10.2118/198136-MS>
- [19] Brookes J, Burch M, Hipsey M, Linden L, Antenucci J, Steffensen D, et al. Practical guide to reservoir management. 2008. ISBN: 1876616938
- [20] Cannon S. Reservoir modelling: A practical guide. John Wiley & Sons; 2018. ISBN: 9781119313458
- [21] Fanchi JR. Principles of applied reservoir simulation. Elsevier; 2005. ISBN: 9780080460451
- [22] Kargarpour MA. Carbonate reservoir characterization: an integrated approach. J Petrol Explor Prod Technol. 2020;10(7):2655-2667. DOI: <https://doi.org/10.1007/s13202-020-00946-w>
- [23] Satter A, Iqbal GM. Reservoir engineering: the fundamentals, simulation, and management of conventional and unconventional recoveries. Gulf Professional Publishing; 2015. ISBN: 9780128002193, 978-0128002193
- [24] Candra AD, Hafidzullah MF, Reswara R, Siahaan P, Budiyantri DE, Abidin Z. Evaluation of Tubing Diameter and Bean Size for Optimization of Well Production Rate. J Polimesin. 2023;21(1):77-82. DOI: <http://dx.doi.org/10.30811/jpl.v21i1.3196>
- [25] Mohaghegh SD. Subsurface analytics: Contribution of artificial intelligence and machine learning to reservoir engineering, reservoir modeling, and reservoir management. J Pet Technol Eng. 2020;10(3):1-14. DOI: [https://doi.org/10.1016/S1876-3804\(20\)60041-6](https://doi.org/10.1016/S1876-3804(20)60041-6)
- [26] Pyrcz MJ, Sech RP, Covault JA, Willis BJ, Sylvester Z, Sun T. Stratigraphic rule-based reservoir modeling. Bull Can Petrol Geol. 2015;63(4):287-303. DOI: <https://doi.org/10.2113/gscpgbull.63.4.287>
- [27] Khor CS, Elkamel A, Shah N. Optimization methods for petroleum fields development and production systems: a review. Optimization and Engineering. 2017; 18:907-941. DOI: <https://doi.org/10.1007/s11081-017-9365-2>
- [28] Lake LW, Johns R, Rossen B, Pope GA. Fundamentals of enhanced oil recovery. Vol. 1. Richardson, TX: Society of Petroleum Engineers; 2014. ISBN: 978-1-61399-328-6
- [29] Alvarado V, Manrique E. Enhanced oil recovery: an update review. Energies. 2010;3(9):1529-1575. DOI: <https://doi.org/10.3390/en3091529>
- [30] Marcé R, George G, Buscarinu P, Deidda M, Dunalska J, de Eyto E, et al. Automatic high frequency monitoring for improved lake and reservoir management. Environ Sci Technol. 2016;50(20):10780-10794. DOI: <https://doi.org/10.1021/acs.est.6b01604>
- [31] Irfan SA, Shafie A, Yahya N, Zainuddin N. Mathematical modeling and simulation of nanoparticle-assisted enhanced oil recovery—a review. Energies. 2019;12(8):1575. DOI: <https://doi.org/10.3390/en12081575>
- [32] Wagg DJ, Worden K, Barthorpe RJ, Gardner P. Digital twins: state-of-the-art and future directions for modeling and simulation in engineering dynamics applications. ASCE-ASME Journal of Risk and Uncertainty in Engineering Systems, Part B: Mechanical Engineering. 2020;6(3):030901. DOI: <https://doi.org/10.1115/1.4046739>
- [33] Wang H, Chen S. Insights into the Application of Machine Learning in Reservoir Engineering: Current Developments and Future Trends. Energies. 2023;16(3):1392. DOI: <https://doi.org/10.3390/en16031392>
- [34] Esler K, Gandham R, Patacchini L, Garipov T, Samardzic A, Panfili P, et al. A graphics processing unit-based, industrial grade compositional reservoir simulator. SPE Journal. 2022;27(1):597-612. DOI: <https://doi.org/10.2118/203929-PA>
- [35] Paudel HP, Syamlal M, Crawford SE, Lee YL, Shugayev RA, Lu P, et al. Quantum computing and simulations for energy applications: Review and perspective. ACS Engineering Au. 2022;2(3):151-196. DOI: <https://doi.org/10.1021/acseengineeringau.1c00033>



- [36] Witter JB, Trainor-Guitton WJ, Siler DL. Uncertainty and risk evaluation during the exploration stage of geothermal development: A review. *Geothermics*. 2019; 78:233-242. DOI: <https://doi.org/10.1016/j.geothermics.2018.12.011>

How to cite: Khalili Y, Ahmadi M. Reservoir Modeling & Simulation: Advancements, Challenges, and Future Perspectives. *Journal of Chemical and Petroleum Engineering*. 2023; 57(2): 343-364.